

MOON PIE 10 MILE RUN BELL BUCKLE, TN

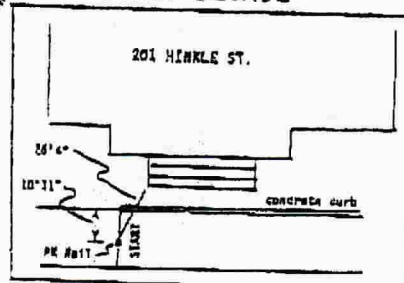
TN 97006 RH

Not To Scale

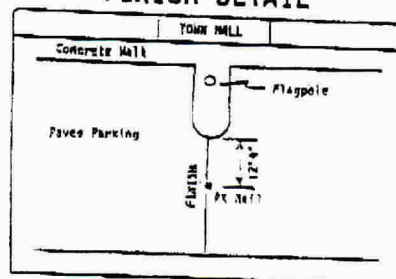


HAPPY VALLEY ROAD

START DETAIL



FINISH DETAIL



- START** In front of 201 Hinkle St., in center of road, 10'11" from curb on north side of street, 26'4" from west corner of bottom porch step
- 1 On north side of a bridge, 31'6" west from the east end of the wall, 6'6" south from the north wall
 - 2 11" from south edge of pavement, 11'7" west from a guard rail end above a creek
 - 3 In center of road, 97'6" south of a mail box at a driveway, 7'6" from the east edge of pavement
 - 4 48'6" north of the north end of a gate to a pasture on the west side and 6' from the west edge of pvt.
 - 5 Approx. 230' west of a small bridge, 175' east from a gate to a pasture, 7' from the north edge of pavement
 - 6 251' west from a mailbox, 7'10" from the east edge of pavement
 - 7 63' east of the drive to a covered bridge, 8'6" from the north edge of pavement
 - 8 258' north of the center of a drive to a barn, 6" from the east edge of pavement
 - 9 48' south from the end of a guard rail, 6" from the west edge of pvt.
- FINISH** In front of the Town Hall, at the intersection of SR-269 & SR-82, in a paved parking area, 12'4" from the edge of a concrete curb around a flagpole

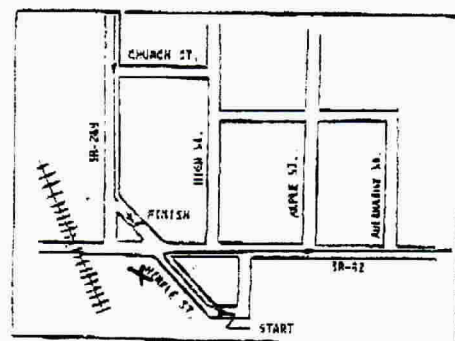
STATE ROUTE 269

HAPPY VALLEY ROAD

STATE ROUTE 82

Start, finish and all
mile points are marked
by PK nails with bottle
caps

INSERT



INSERT